

My Title Plan

HM Land Registry
Current title plan

Title number **NK226481**
Ordnance Survey map reference **TF9011NW**
Scale **1:1250 enlarged from 1:2500**
Administrative area **Norfolk : Breckland**



© Crown copyright and database rights 2012 Ordnance Survey 100026316. You are not permitted to copy, sub-license, distribute or sell any of this data to third parties in any form.



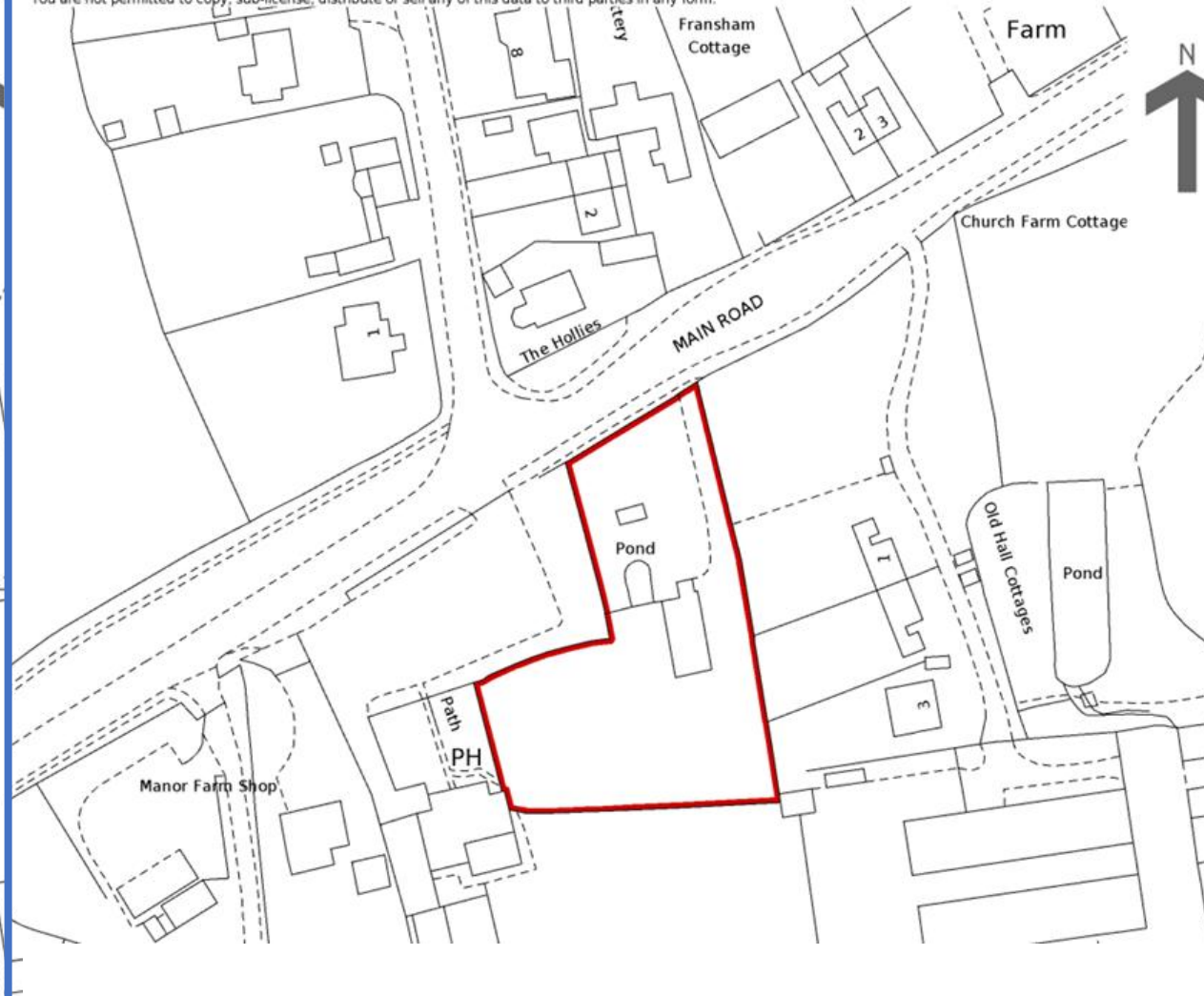
Neighbour's Title Plan

HM Land Registry
Current title plan

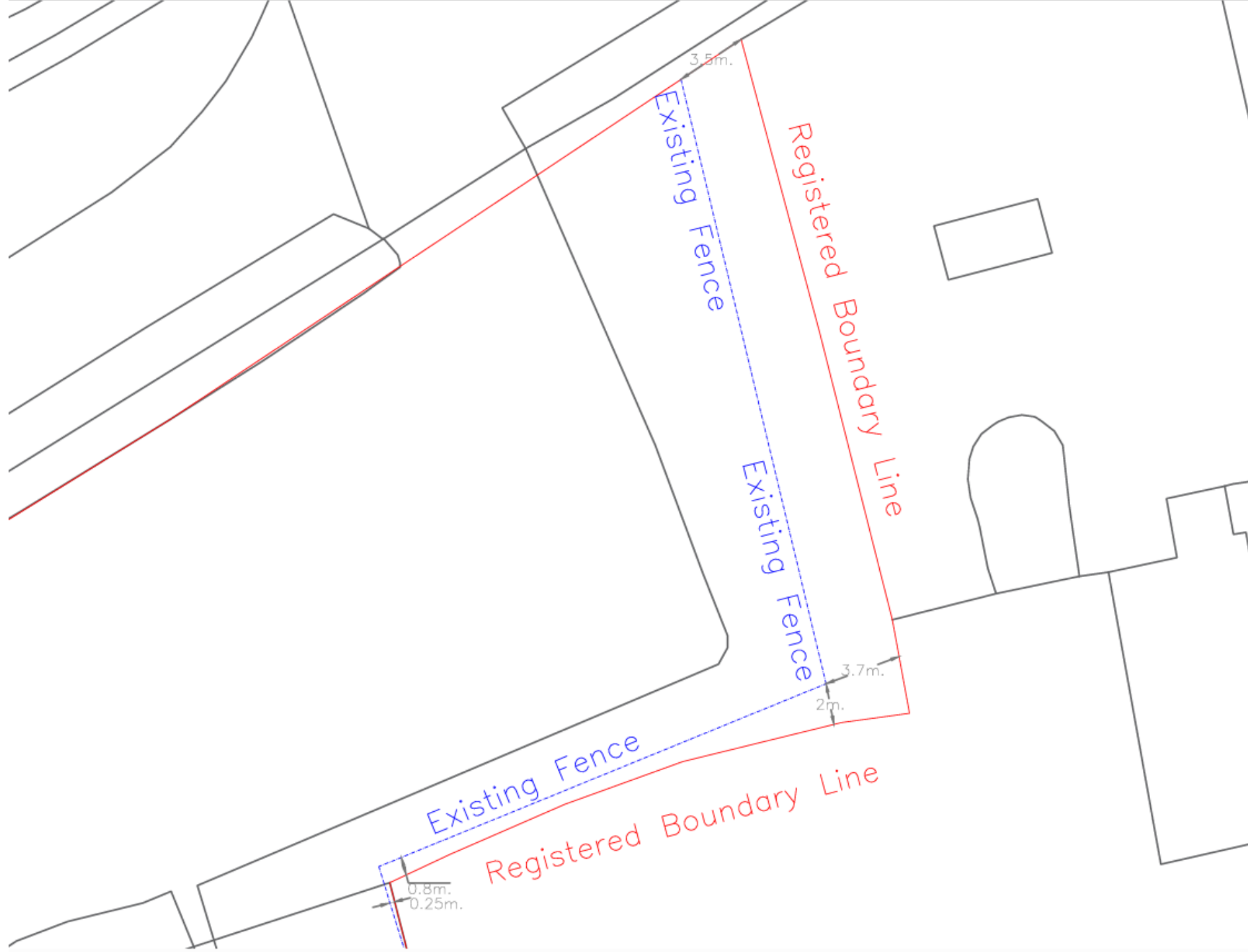
Title number **NK511521**
Ordnance Survey map reference **TF9011NW**
Scale **1:1250 enlarged from 1:2500**
Administrative area **Norfolk : Breckland**



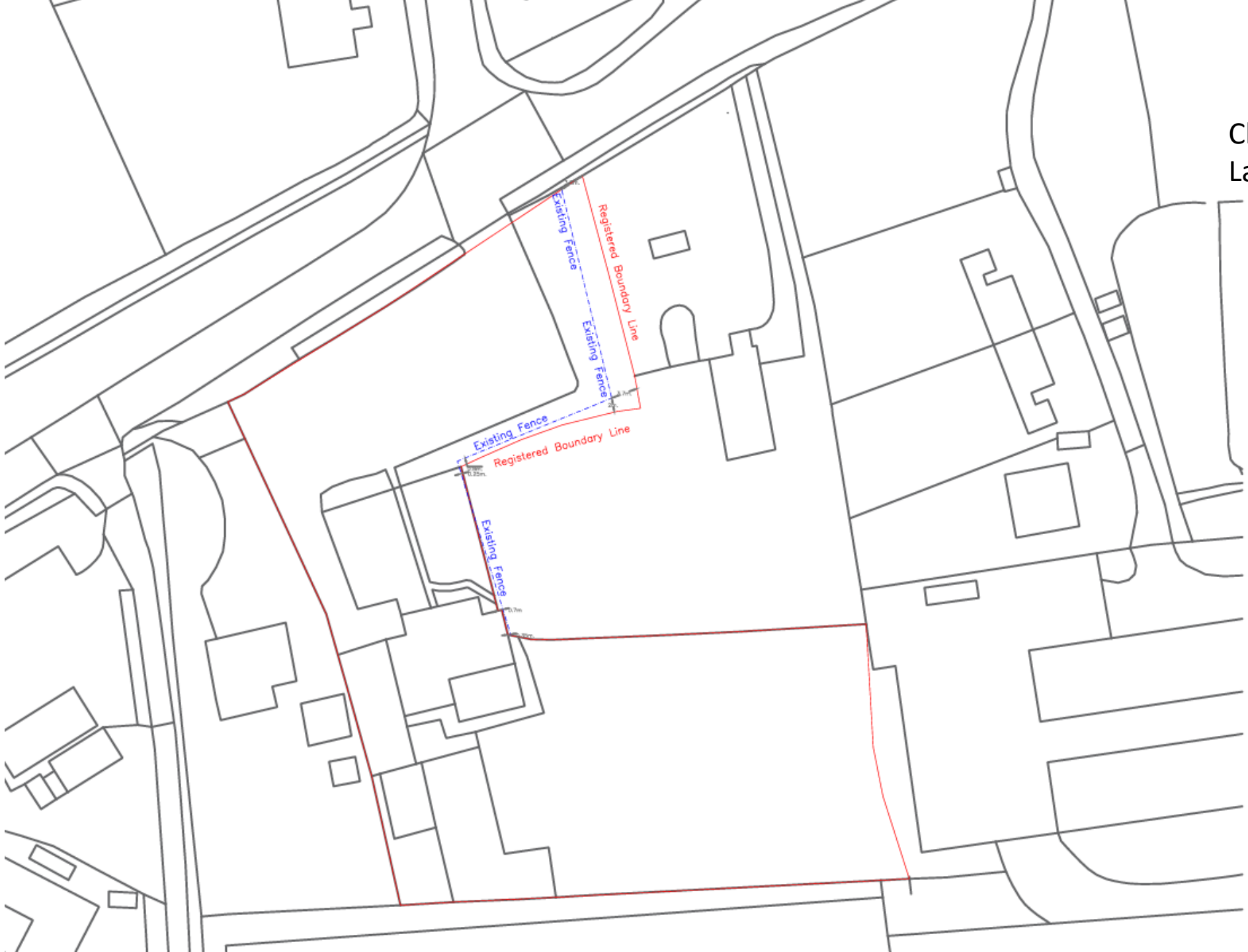
© Crown copyright and database rights 2022 Ordnance Survey AC0000851063. You are not permitted to copy, sub-license, distribute or sell any of this data to third parties in any form.



Close up view of my Land survey done (1).



Close up view of my
Land survey done (2).





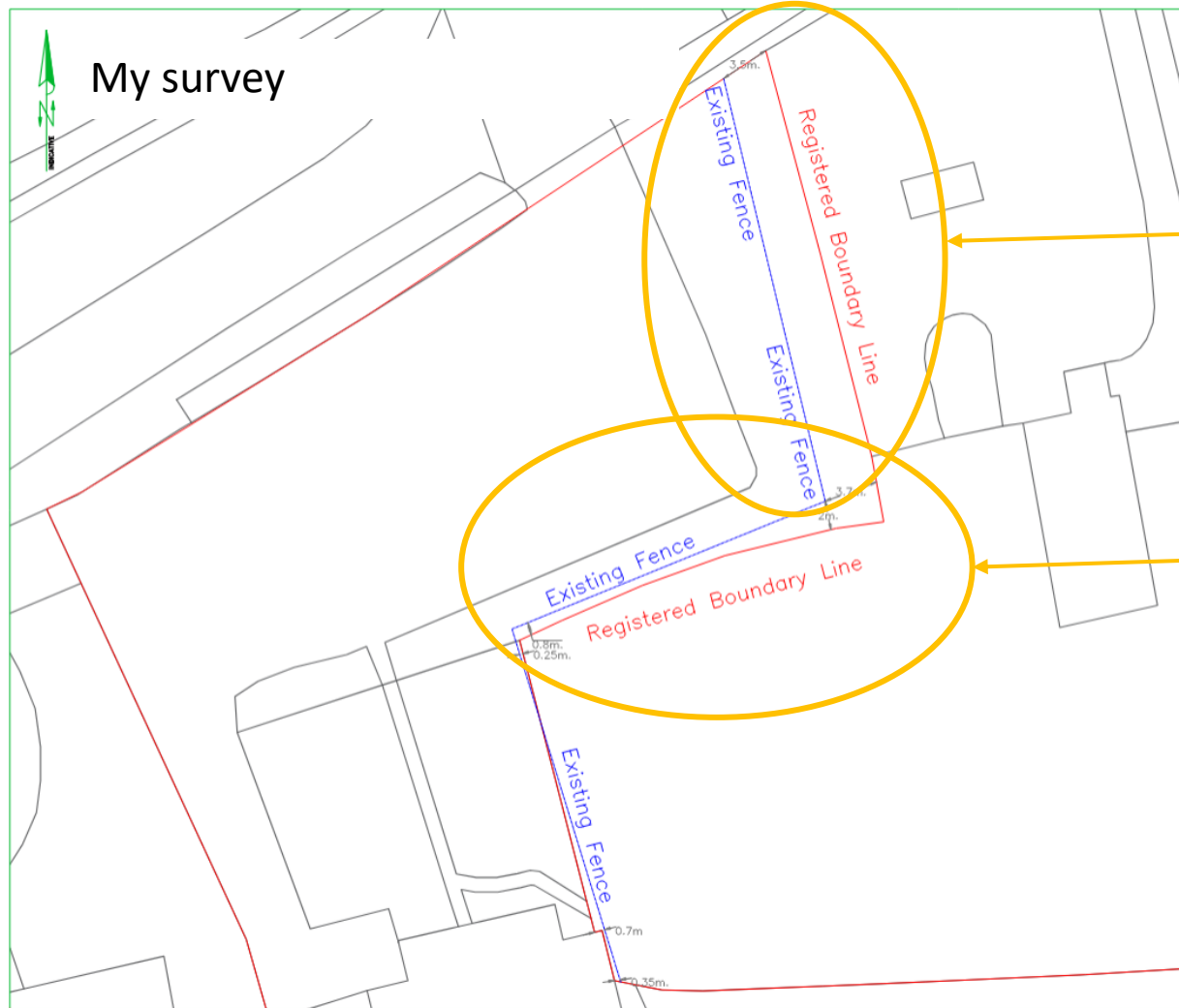
Part of Gary's application to build.
Noting boundary in red and walkway between boundaries

Proposed Site Layout Plan

Comparison of my survey report and survey report sent by Neighbour.

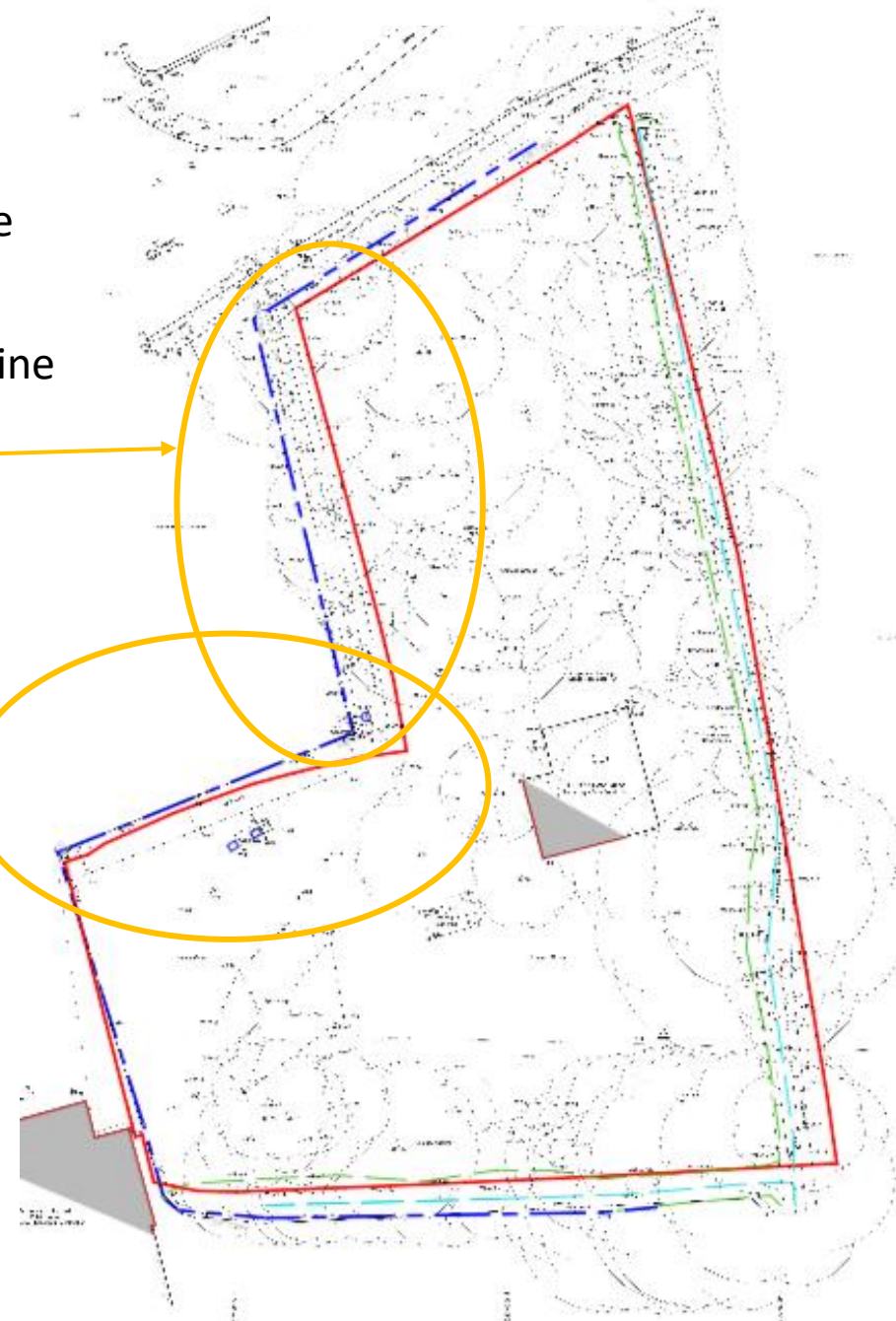
Neighbour's survey

Identical, meaning that my survey done by Mija Survey Ltd should be correct?

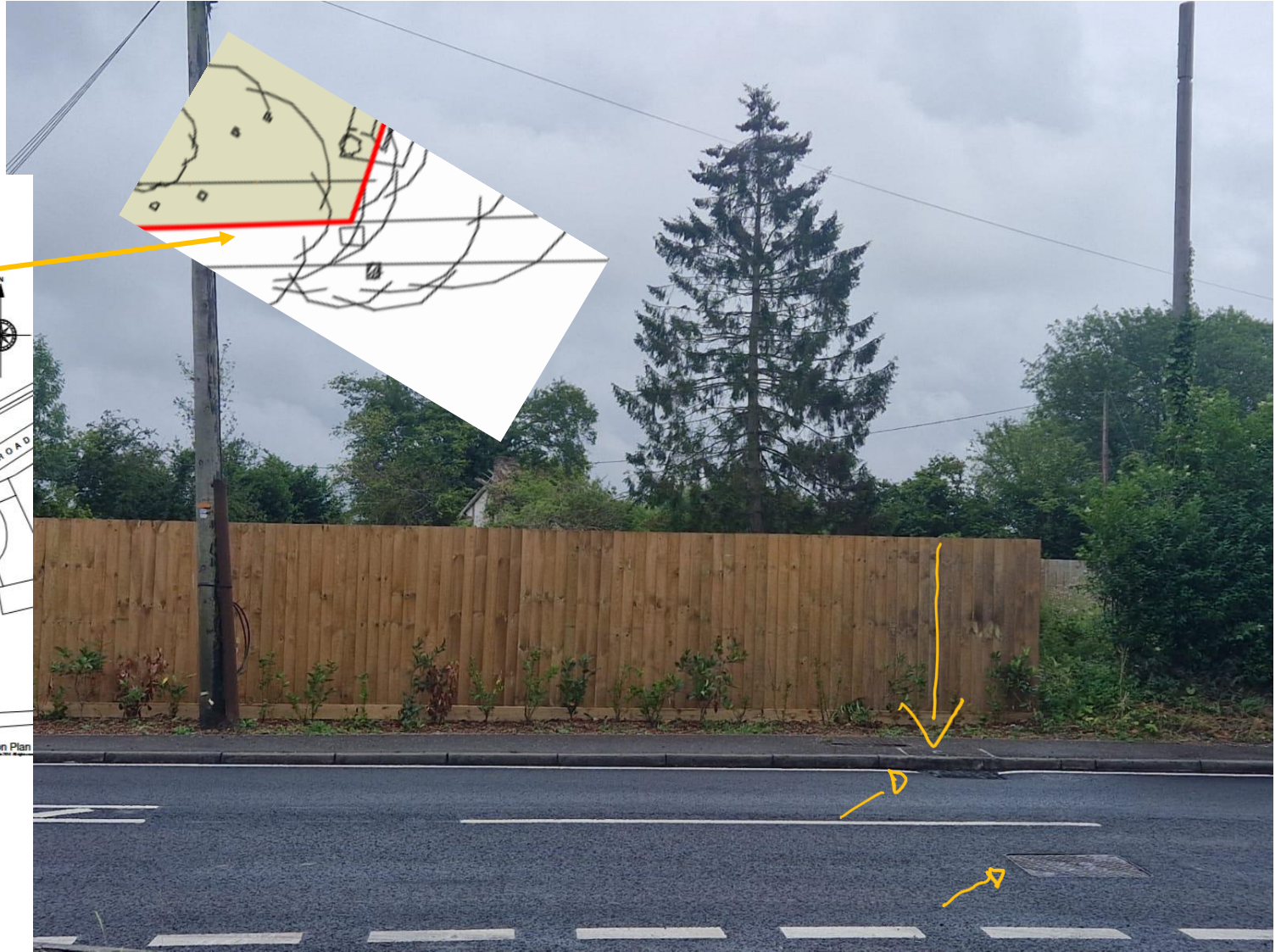


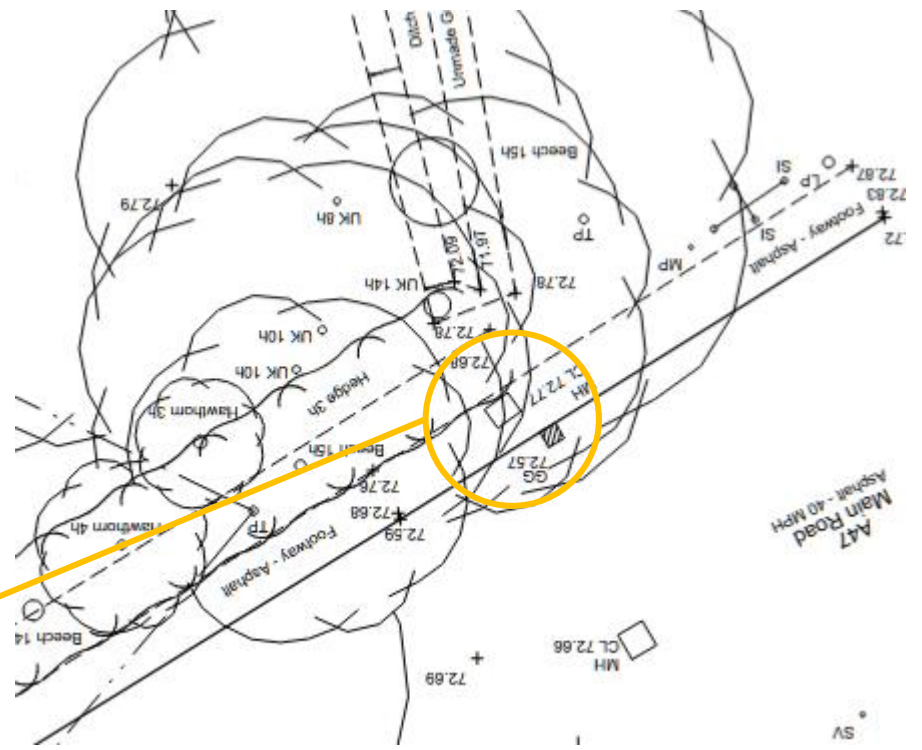
Fence line
(in blue)

boundary line
(in red)



Part of Neighbour's application to build
Noting manhole/drain covers and where
the current fence is





Gary's topographical survey noting manhole/drain covers